




MAP

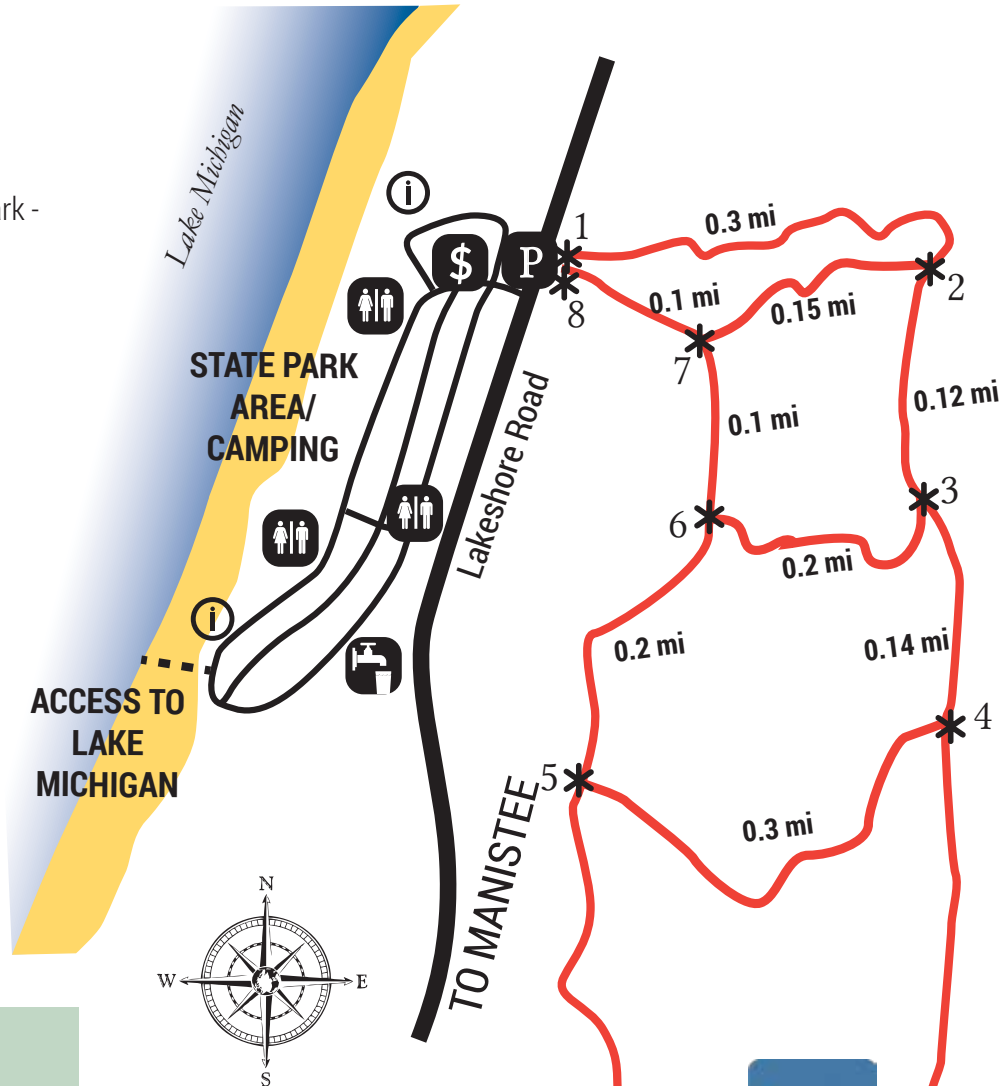
MANISTEE COUNTY TRAIL & RIVER MAPS

ORCHARD BEACH NATURE TRAILS








 2064 Lakeshore Road
(across from the Orchard Beach State Park - State Park permit required)

 44.284199, -86.313076

 A great hike for the casual hiker. Quick and scenic with many information stations along the trails. Learn about the natural history of the State Park and Manistee County shoreline. This is also a great spot for a morning cross country ski in the winter months. The nature trails are part of the state park, therefore a state park passport is required. You can obtain a pass at the ranger station in the park.



LEGEND

-  Trail Intersections
-  Parking Area
-  Pay Station/Ranger Station
-  Restrooms
-  Potable Water
-  History Marker/Information Station
-  Trails

0 FEET 500' 1000' 2000'

DOWNLOAD OUR MOBILE APP
ON YOUR APP STORE FOR
TURN BY TURN NAVIGATION
KEYWORD: "MANISTEE"

Available on the
App Store

ANDROID APP ON
Google play

Orchard Beach State Park is situated on a bluff overlooking Lake Michigan. A stairway leads from the campground to the beach and self-guided hiking trails are adjacent to the park. We have 166 campsites, one mini cabin, two paved handicap sites and two rest room and shower buildings. We also have a large shelter building sitting atop the bluff which is available for rent for reunions, meeting, etc. Metal detecting area.

- Courtesy of www.michigan.org