



MAP

MANISTEE COUNTY TRAIL & RIVER MAPS

MANISTEE NON-MOTORIZED TRAIL PARK

 M-55 & Franklin Road

 GPS: 44.233054, -86.260872

 During summer months the Manistee Non-Motorized Park is a great spot for mountain biking and hiking. There is also a challenging skills area for bikers. Visit: www.SkiManistee.org for maps & trail conditions.

LEGEND

Snowshoe Trail:

Blue Trail - 1 mi. Dog Friendly

Hiking/Ski Trails:

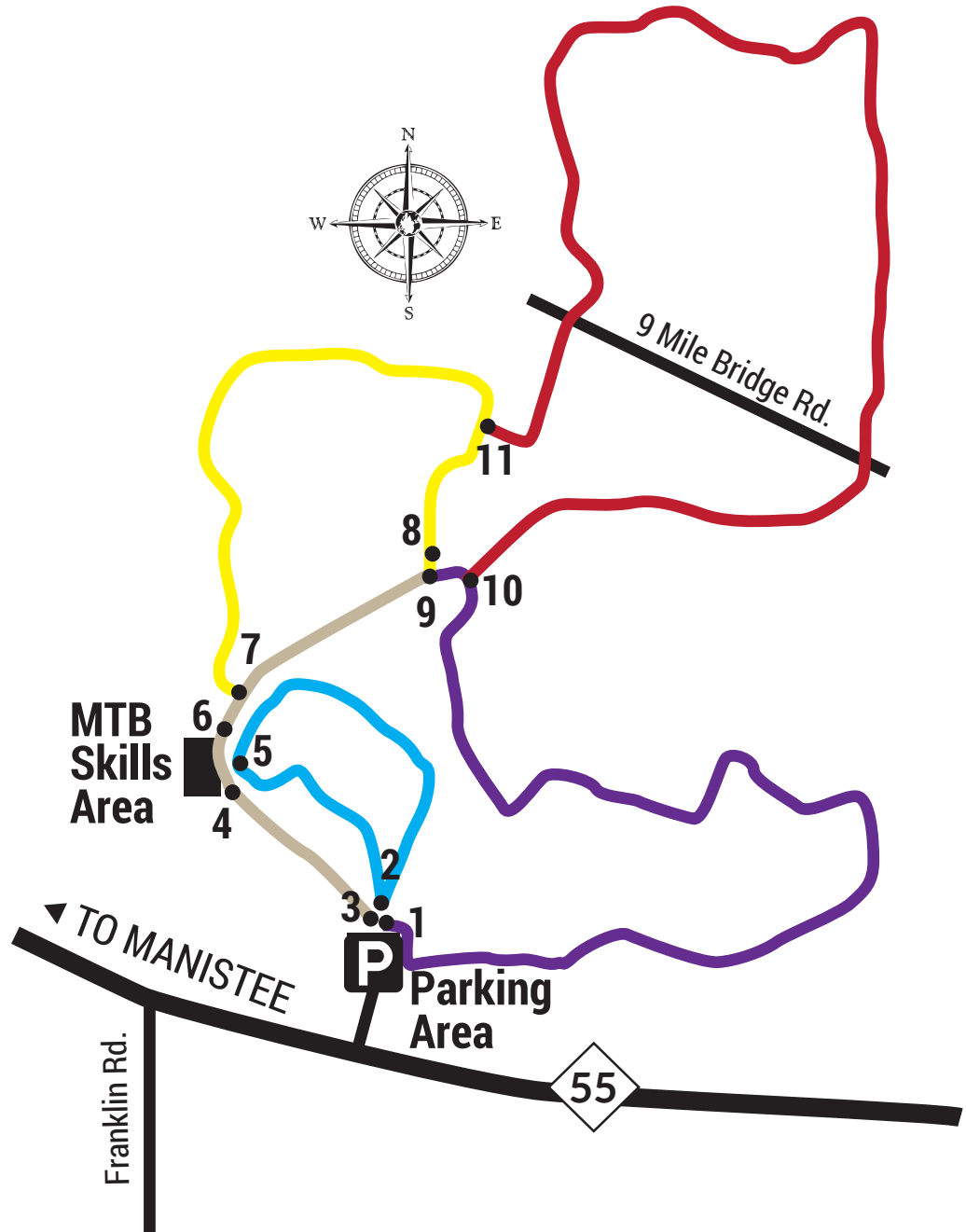
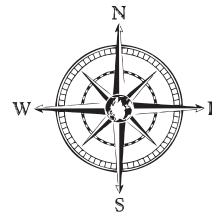
White/Brown Trail: 0.4 mi (.6k)

Yellow Trail: 0.8 mi (1.3k)

Purple Trail: 1.2 mi (1.9k)

Red Trail: 1.4 mi (2.3k)

DOWNLOAD OUR MOBILE APP
ON YOUR APP STORE FOR
TURN BY TURN NAVIGATION
KEYWORD: "MANISTEE"



The City of Manistee Non-Motorized Transportation Committee and the Shoreline Cycling Club recently collaborated to create a new trail system on city-owned property off M-55 in Manistee Township. The group will be maintaining the 3.2 miles of trails for cross-country skiing and snowshoeing this year, and hopes to expand the system in coming years. The dedication of local volunteers shows that the area is filled with people who look forward to that first blanket of fluffy white snow each year, and welcome others to partake in the joys winter in Manistee has to offer.